










1. Which of the following pertains to you? (check all that apply)

		Response Percent	Response Count
Employed in the Township		0.0%	0
Employed outside the Township		50.0%	2
Not employed		0.0%	0
Retired		25.0%	1
Property Owner		75.0%	3
Renter		25.0%	1
Seasonal resident		0.0%	0
Year round resident		50.0%	2
		answered question	4
		skipped question	1

2. Please indicate your age group.

		Response Percent	Response Count
less than 20		0.0%	0
20 to 40		25.0%	1
41 to 50		0.0%	0
51 to 59		25.0%	1
60 and over		50.0%	2
		answered question	4
		skipped question	1

3. To assist in making future land use decisions, Chocolay Township planning staff has conducted an inventory of the existing character of Township development. All properties have been classified into categories based on existing character. This information will be used to plan for future redevelopment, growth, production, conservation / recreation and managed areas, and to evaluate appropriate regulations for these areas. Please help us by clicking the Neighborhood Map link and identifying the neighborhood in which your property / place of residence is located. If you own more than one property, choose your primary one. Please contact the Township at 906.249.1448 if you cannot locate your property area. In which area is your property located?

		Response Percent	Response Count
1		100.0%	5
2		0.0%	0
3		0.0%	0
4		0.0%	0
5		0.0%	0
6		0.0%	0
7		0.0%	0
8		0.0%	0
9		0.0%	0
10		0.0%	0
11		0.0%	0
12		0.0%	0
13		0.0%	0
14		0.0%	0
answered question			5
skipped question			0

4. The Chocolay Township Planning Commission wishes to gain public input about the appropriate scale or intensity of animal homesteading activities (the keeping of animals) based on the information above. Please indicate your opinion about whether the following activities should be allowed in your neighborhood.

	Agree	Disagree	Maybe	I don't know	Rating Average	Rating Count
The keeping of less than ten small animals such as chickens, rabbits, turkeys, in a portable or fixed cage (similar to a dog pen with a shelter and run)	75.0% (3)	0.0% (0)	25.0% (1)	0.0% (0)	2.75	4
The keeping of one or two potbelly pigs as pets like dogs	50.0% (2)	25.0% (1)	25.0% (1)	0.0% (0)	2.25	4
A chicken coop 100 square feet or less (10' by 10')	75.0% (3)	0.0% (0)	25.0% (1)	0.0% (0)	2.75	4
Free-range poultry (not contained in an enclosure at all times)	60.0% (3)	20.0% (1)	20.0% (1)	0.0% (0)	2.40	5
The keeping of a couple of sheep or goats to control the growth of vegetation	75.0% (3)	25.0% (1)	0.0% (0)	0.0% (0)	2.50	4
The keeping of medium size animals such as sheep, alpacas, and goats	25.0% (1)	50.0% (2)	25.0% (1)	0.0% (0)	1.75	4
The keeping of larger animals such as cows, pigs, llamas, and emus	50.0% (2)	50.0% (2)	0.0% (0)	0.0% (0)	2.00	4
The keeping of horses	50.0% (2)	50.0% (2)	0.0% (0)	0.0% (0)	2.00	4
Do not regulate the raising of animals except to control general nuisance such as sanitation	60.0% (3)	40.0% (2)	0.0% (0)	0.0% (0)	2.20	5
Do not permit the raising of animals	25.0% (1)	75.0% (3)	0.0% (0)	0.0% (0)	1.50	4
				Other comments		1
				answered question		5
				skipped question		0

5. Which of the following uses do you think are appropriate for the neighborhood in which your property is located? Assume that there are appropriate regulations to reduce the potential for nuisance impacts (i.e. proper setbacks, buffers, appropriate scale or intensity of use) and there are appropriate septic / sewer and water facilities to support the development.

	Yes	No	Maybe	I don't know	Rating Average	Rating Count
Detached accessory housing units (second home on owner-occupied parcels)	50.0% (2)	25.0% (1)	25.0% (1)	0.0% (0)	2.25	4
Two unit attached single-family (duplexes)	25.0% (1)	25.0% (1)	50.0% (2)	0.0% (0)	2.00	4
Three to five unit attached single-family (small apartment buildings, townhouses, condominiums)	50.0% (2)	25.0% (1)	0.0% (0)	25.0% (1)	1.75	4
Six or more unit attached single-family (apartment buildings, condominiums)	0.0% (0)	25.0% (1)	50.0% (2)	25.0% (1)	1.25	4
Clustered cottage communities with internal roads and preserved permanent open space	75.0% (3)	0.0% (0)	25.0% (1)	0.0% (0)	2.75	4
Buildings with retail or office on the first floor and apartments above (such as a live/work unit)	75.0% (3)	25.0% (1)	0.0% (0)	0.0% (0)	2.50	4
Small local retail shops (convenience, gifts, food, beverage)	50.0% (2)	25.0% (1)	25.0% (1)	0.0% (0)	2.25	4
Small manufacturing (indoor activity only)	100.0% (4)	0.0% (0)	0.0% (0)	0.0% (0)	3.00	4
General manufacturing (indoor and outdoor activity)	25.0% (1)	50.0% (2)	25.0% (1)	0.0% (0)	1.75	4
Seasonal occupancy of recreational vehicles on vacant parcels	50.0% (2)	50.0% (2)	0.0% (0)	0.0% (0)	2.00	4
Seasonal occupancy of recreational vehicles accessory to a residence	50.0% (2)	50.0% (2)	0.0% (0)	0.0% (0)	2.00	4

Vacation rentals of single-family homes (transient occupancy)	75.0% (3)	0.0% (0)	25.0% (1)	0.0% (0)	2.75	4
Outdoor wood boiler	50.0% (2)	0.0% (0)	25.0% (1)	25.0% (1)	2.00	4
Other comments						0
answered question						4
skipped question						1

6. In your opinion, which of the following are appropriate uses for Township-owned property? (check all that apply)

	Yes	No	Yes, as long as it doesn't cost the taxpayers money	Rating Count
Lease land for public use for food production (community garden or public greenhouse)	75.0% (3)	0.0% (0)	25.0% (1)	4
Lease land for communication towers	50.0% (2)	25.0% (1)	25.0% (1)	4
Lease land for alternative energy structures (wind, solar, geothermal, etc.)	50.0% (2)	25.0% (1)	25.0% (1)	4
Lease land for other commercial use	75.0% (3)	25.0% (1)	0.0% (0)	4
Forest management (tree sales)	100.0% (4)	0.0% (0)	0.0% (0)	4
Sell excess land	25.0% (1)	75.0% (3)	0.0% (0)	4
Other comments				1
answered question				4
skipped question				1

7. Would you support the placement of a cell phone communications tower at the Silver Creek Recreation Area?

	Yes	No	Maybe	I don't know	Rating Average	Rating Count
	66.7% (2)	33.3% (1)	0.0% (0)	0.0% (0)	2.33	3
					Comments	0
					answered question	3
					skipped question	2

8. Would you support the placement of a cell phone communications tower near Green Garden Road?

	Yes	No	Maybe	I don't know	Rating Average	Rating Count
	50.0% (2)	0.0% (0)	50.0% (2)	0.0% (0)	2.50	4
					Comments	1
					answered question	4
					skipped question	1

9. Please indicate your level of support for the following regulations. Please rate on a scale of 1 to 5, with 5 equal to “Very supportive” and 1 equal to “Not supportive”.

	5 - Very supportive	4	3	2	1 - Not supportive	Rating Average	Rating Count
Require larger lot widths along streams and lakes (to limit impact on water quality)	75.0% (3)	0.0% (0)	25.0% (1)	0.0% (0)	0.0% (0)	4.50	4
Require structures to be set back 100 feet from lakes and streams	50.0% (2)	25.0% (1)	25.0% (1)	0.0% (0)	0.0% (0)	4.25	4
Control alterations to the dunes along Lake Superior	75.0% (3)	25.0% (1)	0.0% (0)	0.0% (0)	0.0% (0)	4.75	4
Require removal of dilapidated, unsafe structures	50.0% (2)	50.0% (2)	0.0% (0)	0.0% (0)	0.0% (0)	4.50	4
Require basic property maintenance (exterior)	0.0% (0)	25.0% (1)	75.0% (3)	0.0% (0)	0.0% (0)	3.25	4
Control the number of inoperable cars and other scrap parts that can accumulate outdoors on a property	25.0% (1)	0.0% (0)	75.0% (3)	0.0% (0)	0.0% (0)	3.50	4
Require screening/fencing/vegetative buffers for outdoor storage of accumulated equipment, scrap metal, and junk	50.0% (2)	25.0% (1)	25.0% (1)	0.0% (0)	0.0% (0)	4.25	4
Limit outdoor storage of accumulated equipment and junk	50.0% (2)	0.0% (0)	25.0% (1)	25.0% (1)	0.0% (0)	3.75	4
Limitations on the number of accessory buildings	0.0% (0)	25.0% (1)	50.0% (2)	25.0% (1)	0.0% (0)	3.00	4
					Other comments		0
					answered question		4
					skipped question		1

10. Listed below are current recreation opportunities available in the Township. In the first two columns, indicate if your household uses the opportunity by checking either "Yes - use" or "No - use". In the next three columns, rate your level of satisfaction with the facility on a scale of 1 to 3, with 3 equal to "Very satisfied" and 1 equal to "Not satisfied". In the last two columns, indicate your support for funding improvements for an opportunity by checking either "Yes - fund" or "No - fund".

	Yes - use	No - use	3 - Very satisfied	2	1 - Not satisfied	Yes - fund	No - fund	Rating Count
Baseball / softball fields	25.0% (1)	75.0% (3)	75.0% (3)	0.0% (0)	0.0% (0)	75.0% (3)	0.0% (0)	4
Basketball courts	0.0% (0)	100.0% (4)	25.0% (1)	25.0% (1)	0.0% (0)	25.0% (1)	50.0% (2)	4
Biking / walking trails	100.0% (4)	0.0% (0)	75.0% (3)	25.0% (1)	0.0% (0)	100.0% (4)	0.0% (0)	4
Boat with motor launch	25.0% (1)	75.0% (3)	50.0% (2)	0.0% (0)	25.0% (1)	25.0% (1)	25.0% (1)	4
Boat / canoe / kayak launch (no motor)	50.0% (2)	50.0% (2)	50.0% (2)	25.0% (1)	0.0% (0)	100.0% (4)	0.0% (0)	4
Cross-country ski trails	25.0% (1)	75.0% (3)	25.0% (1)	50.0% (2)	0.0% (0)	75.0% (3)	25.0% (1)	4
Covered pavilion	50.0% (2)	50.0% (2)	50.0% (2)	25.0% (1)	0.0% (0)	50.0% (2)	25.0% (1)	4
Disc golf	25.0% (1)	75.0% (3)	25.0% (1)	25.0% (1)	0.0% (0)	25.0% (1)	50.0% (2)	4
Fishing / ice fishing	50.0% (2)	50.0% (2)	50.0% (2)	25.0% (1)	0.0% (0)	50.0% (2)	25.0% (1)	4
Fishing piers	75.0% (3)	25.0% (1)	50.0% (2)	25.0% (1)	0.0% (0)	75.0% (3)	0.0% (0)	4
Hiking / nature trail	75.0% (3)	25.0% (1)	25.0% (1)	50.0% (2)	0.0% (0)	50.0% (2)	0.0% (0)	4
Horseshoe court	50.0% (2)	50.0% (2)	25.0% (1)	25.0% (1)	0.0% (0)	50.0% (2)	0.0% (0)	4
Hunting	25.0% (1)	75.0% (3)	25.0% (1)	25.0% (1)	0.0% (0)	25.0% (1)	25.0% (1)	4

Ice skating / hockey	25.0% (1)	75.0% (3)	0.0% (0)	50.0% (2)	0.0% (0)	25.0% (1)	25.0% (1)	4
Kayak locker	66.7% (2)	33.3% (1)	0.0% (0)	100.0% (3)	0.0% (0)	66.7% (2)	33.3% (1)	3
Meeting room	33.3% (1)	66.7% (2)	0.0% (0)	0.0% (0)	0.0% (0)	0.0% (0)	33.3% (1)	3
Open space	100.0% (3)	0.0% (0)	33.3% (1)	33.3% (1)	0.0% (0)	100.0% (3)	0.0% (0)	3
Picnic locations	100.0% (3)	0.0% (0)	33.3% (1)	33.3% (1)	0.0% (0)	66.7% (2)	0.0% (0)	3
Playgrounds	50.0% (1)	50.0% (1)	50.0% (1)	0.0% (0)	0.0% (0)	50.0% (1)	0.0% (0)	2
Primitive camping	33.3% (1)	66.7% (2)	33.3% (1)	0.0% (0)	0.0% (0)	66.7% (2)	0.0% (0)	3
Restroom facilities	66.7% (2)	33.3% (1)	33.3% (1)	0.0% (0)	0.0% (0)	33.3% (1)	0.0% (0)	3
Small bed community garden (5' x 16' beds)	66.7% (2)	33.3% (1)	33.3% (1)	33.3% (1)	0.0% (0)	100.0% (3)	0.0% (0)	3
Soccer fields	0.0% (0)	100.0% (3)	33.3% (1)	0.0% (0)	0.0% (0)	33.3% (1)	33.3% (1)	3
Snowshoe trails	66.7% (2)	33.3% (1)	33.3% (1)	33.3% (1)	0.0% (0)	66.7% (2)	0.0% (0)	3
Swimming areas	33.3% (1)	66.7% (2)	33.3% (1)	0.0% (0)	0.0% (0)	33.3% (1)	0.0% (0)	3
Tennis courts	0.0% (0)	100.0% (3)	0.0% (0)	33.3% (1)	0.0% (0)	0.0% (0)	33.3% (1)	3
Other (please specify)								0
answered question								4
skipped question								1

11. Listed below are recreation opportunities currently not available in the Township. Please indicate if you or any member of your household anticipates a use for the recreational opportunities by checking either "Yes - use" or "No - use" in the first two columns. Please indicate your support for funding of the opportunity by checking either "Yes - fund" or "No - fund" in the last two columns.

	Yes - use	No - use	Yes - fund	No - fund	Rating Count
Additional motorized trail connections	25.0% (1)	75.0% (3)	25.0% (1)	75.0% (3)	4
Additional non-motorized trail connections	75.0% (3)	25.0% (1)	75.0% (3)	25.0% (1)	4
Adult fitness / aerobics classes, weight training	50.0% (2)	50.0% (2)	25.0% (1)	50.0% (2)	4
Aquatic / splash park	25.0% (1)	75.0% (3)	0.0% (0)	50.0% (2)	4
Bike polo	0.0% (0)	100.0% (4)	0.0% (0)	50.0% (2)	4
BMX biking	25.0% (1)	75.0% (3)	0.0% (0)	25.0% (1)	4
Community events	100.0% (4)	0.0% (0)	100.0% (4)	0.0% (0)	4
Community recreation center	100.0% (4)	0.0% (0)	100.0% (4)	0.0% (0)	4
Equestrian trails	75.0% (3)	25.0% (1)	75.0% (3)	0.0% (0)	4
Geocaching	75.0% (3)	25.0% (1)	75.0% (3)	0.0% (0)	4
Historic sites and museums	50.0% (2)	50.0% (2)	25.0% (1)	25.0% (1)	4
Indoor public spaces for community / private gatherings	66.7% (2)	33.3% (1)	33.3% (1)	0.0% (0)	3
Inline skating / roller blading trails	0.0% (0)	100.0% (4)	0.0% (0)	50.0% (2)	4
Large bed community gardens (20' by 40' beds+)	100.0% (4)	0.0% (0)	100.0% (4)	0.0% (0)	4
Mountain biking trails	75.0% (3)	25.0% (1)	75.0% (3)	0.0% (0)	4
Off-leash dog park	75.0% (3)	25.0% (1)	50.0% (2)	25.0% (1)	4
Outdoor swimming pool	33.3% (1)	66.7% (2)	33.3% (1)	0.0% (0)	3
Pickleball	0.0% (0)	100.0% (3)	0.0% (0)	33.3% (1)	3

Pre-school or early childhood recreation programs	100.0% (3)	0.0% (0)	100.0% (3)	0.0% (0)	3
Senior citizen recreation programs	100.0% (3)	0.0% (0)	100.0% (3)	0.0% (0)	3
Skateboarding area	50.0% (2)	50.0% (2)	50.0% (2)	25.0% (1)	4
Sledding hill	75.0% (3)	25.0% (1)	75.0% (3)	0.0% (0)	4
Small neighborhood park	33.3% (1)	66.7% (2)	33.3% (1)	33.3% (1)	3
Small bed community gardens (5' by 16' beds)	100.0% (4)	0.0% (0)	100.0% (4)	0.0% (0)	4
Summer camp programs	33.3% (1)	66.7% (2)	33.3% (1)	0.0% (0)	3
Using school facilities for basketball / volleyball	100.0% (3)	0.0% (0)	100.0% (3)	0.0% (0)	3
Youth programs (such as dance, art, and gymnastics)	100.0% (3)	0.0% (0)	100.0% (3)	0.0% (0)	3
			Other (please specify)		0
			answered question		4
			skipped question		1

12. Compared to other priorities for the Township (such as police, fire, streets), how important do you think it is for the Township to fund improvements for recreation facilities and opportunities?

	Very important	Somewhat important	Not important	Not sure	Rating Average	Rating Count
	25.0% (1)	75.0% (3)	0.0% (0)	0.0% (0)	2.25	4
				answered question		4
				skipped question		1

13. Please enter your additional comments or concerns regarding recreation in Chocolay Township.

	Response Count
	0
answered question	0
skipped question	5

**14. How important are the following potential new public improvements and amenities?
Please rate on a scale of 1 to 5, with 5 equal to “Very important” and 1 equal to “Not important”.**













	5 - Very important	4	3	2	1 - Not important	Rating Average	Rating Count
More attractive landscaping in public areas	25.0% (1)	0.0% (0)	75.0% (3)	0.0% (0)	0.0% (0)	3.50	4
Historic art mural in pedestrian tunnel	0.0% (0)	0.0% (0)	25.0% (1)	25.0% (1)	50.0% (2)	1.75	4
Wayfinding signs for local attractions	25.0% (1)	50.0% (2)	25.0% (1)	0.0% (0)	0.0% (0)	4.00	4
Township newsletter/information flyers	25.0% (1)	25.0% (1)	50.0% (2)	0.0% (0)	0.0% (0)	3.75	4
Visitor maps of local attractions	25.0% (1)	25.0% (1)	50.0% (2)	0.0% (0)	0.0% (0)	3.75	4
Benches along trails	25.0% (1)	25.0% (1)	50.0% (2)	0.0% (0)	0.0% (0)	3.75	4
Trash cans / pet refuse bags along trails	25.0% (1)	75.0% (3)	0.0% (0)	0.0% (0)	0.0% (0)	4.25	4
Expanded sewer supply area	0.0% (0)	25.0% (1)	25.0% (1)	50.0% (2)	0.0% (0)	2.75	4
Public water supply in selected growth areas	25.0% (1)	25.0% (1)	25.0% (1)	0.0% (0)	25.0% (1)	3.25	4
Improved public transportation options	75.0% (3)	25.0% (1)	0.0% (0)	0.0% (0)	0.0% (0)	4.75	4
New transit station (public buses)	75.0% (3)	25.0% (1)	0.0% (0)	0.0% (0)	0.0% (0)	4.75	4
Underground utilities (electric, cable, telephone) along US-41	0.0% (0)	0.0% (0)	75.0% (3)	25.0% (1)	0.0% (0)	2.75	4
Underground utilities (electric, cable, telephone) with new development	50.0% (2)	25.0% (1)	25.0% (1)	0.0% (0)	0.0% (0)	4.25	4
					Other (please specify)		0
					answered question		4
					skipped question		1





15. How important are the following issues facing Chocolay Township in either the near or distant future? Rate on a scale of 1 to 5, with 5 equal to “Very important” and 1 equal to “Not important”.

	5 - Very important	4	3	2	1 - Not important	Rating Average	Rating Count
Preserve wildlife habitat	50.0% (2)	25.0% (1)	0.0% (0)	25.0% (1)	0.0% (0)	4.00	4
Protect environmentally sensitive areas (wetlands, steep slopes, dunes)	50.0% (2)	0.0% (0)	50.0% (2)	0.0% (0)	0.0% (0)	4.00	4
Protect water resources	75.0% (3)	25.0% (1)	0.0% (0)	0.0% (0)	0.0% (0)	4.75	4
Preserve public access to water resources	66.7% (2)	33.3% (1)	0.0% (0)	0.0% (0)	0.0% (0)	4.67	3
Preserve agricultural lands for farming activities	50.0% (2)	25.0% (1)	25.0% (1)	0.0% (0)	0.0% (0)	4.25	4
Anticipate risks due to climate fluctuations	50.0% (2)	25.0% (1)	25.0% (1)	0.0% (0)	0.0% (0)	4.25	4
Inadequate water drainage or flooding	25.0% (1)	50.0% (2)	25.0% (1)	0.0% (0)	0.0% (0)	4.00	4
Limitations for development because of water supply issues	0.0% (0)	33.3% (1)	66.7% (2)	0.0% (0)	0.0% (0)	3.33	3
Create more job opportunities in the Township	50.0% (2)	25.0% (1)	25.0% (1)	0.0% (0)	0.0% (0)	4.25	4
Attract more businesses	75.0% (3)	0.0% (0)	25.0% (1)	0.0% (0)	0.0% (0)	4.50	4
Attract more residents	25.0% (1)	25.0% (1)	50.0% (2)	0.0% (0)	0.0% (0)	3.75	4
Attract young families	50.0% (2)	0.0% (0)	50.0% (2)	0.0% (0)	0.0% (0)	4.00	4
Senior services	75.0% (3)	25.0% (1)	0.0% (0)	0.0% (0)	0.0% (0)	4.75	4
Community health	50.0% (2)	50.0% (2)	0.0% (0)	0.0% (0)	0.0% (0)	4.50	4
Affordable housing	75.0% (3)	25.0% (1)	0.0% (0)	0.0% (0)	0.0% (0)	4.75	4
Maintain or improve road conditions	75.0% (3)	25.0% (1)	0.0% (0)	0.0% (0)	0.0% (0)	4.75	4
Protect and enhance the local food supply	75.0% (3)	25.0% (1)	0.0% (0)	0.0% (0)	0.0% (0)	4.75	4




Maintain curbside recycling services	50.0% (2)	50.0% (2)	0.0% (0)	0.0% (0)	0.0% (0)	4.50	4
Improve curbside recycling services	66.7% (2)	33.3% (1)	0.0% (0)	0.0% (0)	0.0% (0)	4.67	3
Maintain existing public facilities	50.0% (2)	50.0% (2)	0.0% (0)	0.0% (0)	0.0% (0)	4.50	4
Improve or provide new public facilities	50.0% (2)	0.0% (0)	50.0% (2)	0.0% (0)	0.0% (0)	4.00	4
Maintain existing police & fire services	33.3% (1)	33.3% (1)	0.0% (0)	33.3% (1)	0.0% (0)	3.67	3
Improve police & fire services	50.0% (2)	0.0% (0)	25.0% (1)	0.0% (0)	25.0% (1)	3.50	4
Control nuisance activities (noise, accumulation of junk / rubbish / garbage)	50.0% (2)	0.0% (0)	50.0% (2)	0.0% (0)	0.0% (0)	4.00	4
Keep taxes at or near present levels	50.0% (2)	25.0% (1)	0.0% (0)	25.0% (1)	0.0% (0)	4.00	4
Raise taxes for new / improved facilities or services	25.0% (1)	25.0% (1)	25.0% (1)	0.0% (0)	25.0% (1)	3.25	4
Lower taxes and decrease services	0.0% (0)	33.3% (1)	33.3% (1)	33.3% (1)	0.0% (0)	3.00	3
Locate alternate funding for desired improvements	50.0% (2)	25.0% (1)	0.0% (0)	25.0% (1)	0.0% (0)	4.00	4
						Other (please specify)	0
						answered question	4
						skipped question	1

16. In reference to Chocolay Township, what does rural character mean to you? (check all that apply)









		Response Percent	Response Count
Places to enjoy the sights and sounds of nature		75.0%	3
Large wooded lots with plenty of privacy between neighbors		75.0%	3
Subdivisions of homes with landscaping and mowed lawns		25.0%	1
Stately homes with well maintained lawns and park-like open spaces		0.0%	0
Quiet country roads fronted by farms and single-family homes		100.0%	4
Homes screened from neighbors and streets by natural areas which are not mowed		25.0%	1
Cleared lots with homes built close to the road		0.0%	0
Small hobby farms		100.0%	4
Traditional commercial farms with equipment and buildings		25.0%	1
Living in a place where you don't have to deal with a lot of government regulations		75.0%	3
Large areas of tilled fields, orchards, or pasture land with occasional houses		50.0%	2
Living with the sights, sounds, and smells of farm animals		50.0%	2
Quiet neighborhoods with no farm animals		25.0%	1
Commercial areas with ample, well-lit parking lots		25.0%	1

A place where homes and small country stores could be next to each other		50.0%	2	
Dark areas that let you see the stars		25.0%	1	
Clustered areas of small businesses		0.0%	0	
Large, busy retail strips		0.0%	0	
Access to outdoor recreation		100.0%	4	
Hiking / biking trails		50.0%	2	
	Other (please specify)		0	
			answered question	4
			skipped question	1

17. Which one of the following statements best represents your views toward Township taxes and services? (Please check only one box which best represents your views)

		Response Percent	Response Count
Keeping taxes low is important, so we should not add any new services or facilities if it means raising taxes.		0.0%	0
I realize that some small property tax increases may be necessary, within reason, to provide a few additional services or community facilities.		50.0%	2
Chocolay Township should offer similar services and facilities as the City of Marquette and I am willing to pay higher property taxes, if necessary, for those services and facilities.		25.0%	1
Lower taxes, which may require reducing public services.		0.0%	0
I am undecided.		25.0%	1
		answered question	4
		skipped question	1

18. How do you get information on what is happening in the Township? (check all that apply)

		Response Percent	Response Count
Contact Township staff		25.0%	1
Newspaper		50.0%	2
Radio		0.0%	0
Social media (such as Facebook)		25.0%	1
Talk to an elected or appointed official		25.0%	1
Television		25.0%	1
Township Hall message sign		50.0%	2
Township web site (www.chocolay.org)		50.0%	2
Word of mouth		25.0%	1
	Other (please specify)		0
answered question			4
skipped question			1

19. Please add your additional master plan comments or concerns.

	Response Count
	0
answered question	0
skipped question	5

Page 3, Q4. The Chocoday Township Planning Commission wishes to gain public input about the appropriate scale or intensity of animal homesteading activities (the keeping of animals) based on the information above. Please indicate your opinion about whether the following activities should be allowed in your...

1 The keeping of bees should also be allowed.

Sep 9, 2013 8:00 AM

Page 5, Q6. In your opinion, which of the following are appropriate uses for Township-owned property? (check all that apply)

1 Whether to sell excess land would depend on where the land was and the proposed use of the sold land. Hard to give a blanket agreement. Uses of land that would promote local food and energy security would be great.

Sep 9, 2013 8:05 AM

Page 5, Q8. Would you support the placement of a cell phone communications tower near Green Garden Road?

1 would need to know more: what is the need, what is the impact.

Sep 9, 2013 8:05 AM