












**1. Which of the following pertains to you? (check all that apply)**

		Response Percent	Response Count
Employed in the Township		20.0%	4
Employed outside the Township		5.0%	1
Not employed		10.0%	2
Retired		45.0%	9
<b>Property Owner</b>		<b>90.0%</b>	<b>18</b>
Renter		0.0%	0
Seasonal resident		0.0%	0
Year round resident		65.0%	13
		<b>answered question</b>	<b>20</b>
		<b>skipped question</b>	<b>0</b>

**2. Please indicate your age group.**

		Response Percent	Response Count
less than 20		0.0%	0
20 to 40		20.0%	4
41 to 50		10.0%	2
51 to 59		20.0%	4
<b>60 and over</b>		<b>50.0%</b>	<b>10</b>
		<b>answered question</b>	<b>20</b>
		<b>skipped question</b>	<b>0</b>

3. To assist in making future land use decisions, Chocolay Township planning staff has conducted an inventory of the existing character of Township development. All properties have been classified into categories based on existing character. This information will be used to plan for future redevelopment, growth, production, conservation / recreation and managed areas, and to evaluate appropriate regulations for these areas. Please help us by clicking the Neighborhood Map link and identifying the neighborhood in which your property / place of residence is located. If you own more than one property, choose your primary one. Please contact the Township at 906.249.1448 if you cannot locate your property area. In which area is your property located?

		Response Percent	Response Count
1		0.0%	0
2		0.0%	0
3		0.0%	0
4		0.0%	0
5		0.0%	0
6		0.0%	0
7		0.0%	0
8		0.0%	0
9		0.0%	0
10		0.0%	0
11		0.0%	0
12		100.0%	20
13		0.0%	0
14		0.0%	0
<b>answered question</b>			<b>20</b>
<b>skipped question</b>			<b>0</b>

**4. The Chocolay Township Planning Commission wishes to gain public input about the appropriate scale or intensity of animal homesteading activities (the keeping of animals) based on the information above. Please indicate your opinion about whether the following activities should be allowed in your neighborhood.**

	Agree	Disagree	Maybe	I don't know	Rating Average	Rating Count
The keeping of less than ten small animals such as chickens, rabbits, turkeys, in a portable or fixed cage (similar to a dog pen with a shelter and run)	<b>72.2% (13)</b>	16.7% (3)	11.1% (2)	0.0% (0)	2.56	18
The keeping of one or two potbelly pigs as pets like dogs	<b>66.7% (12)</b>	16.7% (3)	16.7% (3)	0.0% (0)	2.50	18
A chicken coop 100 square feet or less (10' by 10')	<b>70.6% (12)</b>	17.6% (3)	11.8% (2)	0.0% (0)	2.53	17
Free-range poultry (not contained in an enclosure at all times)	<b>55.6% (10)</b>	22.2% (4)	11.1% (2)	11.1% (2)	2.11	18
The keeping of a couple of sheep or goats to control the growth of vegetation	<b>66.7% (12)</b>	22.2% (4)	11.1% (2)	0.0% (0)	2.44	18
The keeping of medium size animals such as sheep, alpacas, and goats	<b>72.2% (13)</b>	16.7% (3)	5.6% (1)	5.6% (1)	2.44	18
The keeping of larger animals such as cows, pigs, llamas, and emus	<b>55.6% (10)</b>	27.8% (5)	11.1% (2)	5.6% (1)	2.17	18
The keeping of horses	<b>83.3% (15)</b>	5.6% (1)	11.1% (2)	0.0% (0)	2.78	18
Do not regulate the raising of animals except to control general nuisance such as sanitation	<b>55.6% (10)</b>	16.7% (3)	16.7% (3)	11.1% (2)	2.17	18
Do not permit the raising of animals	16.7% (3)	<b>72.2% (13)</b>	5.6% (1)	5.6% (1)	1.33	18
				Other comments		2
				<b>answered question</b>		<b>18</b>
				<b>skipped question</b>		<b>2</b>

**5. Which of the following uses do you think are appropriate for the neighborhood in which your property is located? Assume that there are appropriate regulations to reduce the potential for nuisance impacts (i.e. proper setbacks, buffers, appropriate scale or intensity of use) and there are appropriate septic / sewer and water facilities to support the development.**

	Yes	No	Maybe	I don't know	Rating Average	Rating Count
Detached accessory housing units (second home on owner-occupied parcels)	<b>64.7% (11)</b>	23.5% (4)	11.8% (2)	0.0% (0)	2.41	17
Two unit attached single-family (duplexes)	<b>47.1% (8)</b>	<b>47.1% (8)</b>	5.9% (1)	0.0% (0)	2.00	17
Three to five unit attached single-family (small apartment buildings, townhouses, condominiums)	5.9% (1)	<b>76.5% (13)</b>	17.6% (3)	0.0% (0)	1.29	17
Six or more unit attached single-family (apartment buildings, condominiums)	5.9% (1)	<b>88.2% (15)</b>	5.9% (1)	0.0% (0)	1.18	17
Clustered cottage communities with internal roads and preserved permanent open space	<b>35.3% (6)</b>	<b>35.3% (6)</b>	23.5% (4)	5.9% (1)	1.88	17
Buildings with retail or office on the first floor and apartments above (such as a live/work unit)	23.5% (4)	<b>64.7% (11)</b>	11.8% (2)	0.0% (0)	1.59	17
Small local retail shops (convenience, gifts, food, beverage)	29.4% (5)	<b>64.7% (11)</b>	5.9% (1)	0.0% (0)	1.65	17
Small manufacturing (indoor activity only)	<b>52.9% (9)</b>	35.3% (6)	5.9% (1)	5.9% (1)	2.06	17
General manufacturing (indoor and outdoor activity)	23.5% (4)	<b>70.6% (12)</b>	5.9% (1)	0.0% (0)	1.53	17
Seasonal occupancy of recreational vehicles on vacant parcels	<b>70.6% (12)</b>	23.5% (4)	5.9% (1)	0.0% (0)	2.47	17
Seasonal occupancy of recreational vehicles accessory to a residence	<b>76.5% (13)</b>	17.6% (3)	5.9% (1)	0.0% (0)	2.59	17

Vacation rentals of single-family homes (transient occupancy)	<b>58.8% (10)</b>	23.5% (4)	5.9% (1)	11.8% (2)	2.12	17
Outdoor wood boiler	<b>82.4% (14)</b>	0.0% (0)	11.8% (2)	5.9% (1)	2.71	17
Other comments						1
<b>answered question</b>						<b>17</b>
<b>skipped question</b>						<b>3</b>

**6. In your opinion, which of the following are appropriate uses for Township-owned property? (check all that apply)**

	Yes	No	Yes, as long as it doesn't cost the taxpayers money	Rating Count
Lease land for public use for food production (community garden or public greenhouse)	<b>52.9% (9)</b>	11.8% (2)	35.3% (6)	17
Lease land for communication towers	<b>52.9% (9)</b>	23.5% (4)	23.5% (4)	17
Lease land for alternative energy structures (wind, solar, geothermal, etc.)	<b>64.7% (11)</b>	17.6% (3)	17.6% (3)	17
Lease land for other commercial use	<b>47.1% (8)</b>	35.3% (6)	17.6% (3)	17
Forest management (tree sales)	<b>70.6% (12)</b>	5.9% (1)	23.5% (4)	17
Sell excess land	<b>56.3% (9)</b>	31.3% (5)	12.5% (2)	16
Other comments				1
<b>answered question</b>				<b>17</b>
<b>skipped question</b>				<b>3</b>

**7. Would you support the placement of a cell phone communications tower at the Silver Creek Recreation Area?**

	Yes	No	Maybe	I don't know	Rating Average	Rating Count
	41.2% (7)	29.4% (5)	23.5% (4)	5.9% (1)	2.00	17
	Comments					1
	answered question					17
	skipped question					3

**8. Would you support the placement of a cell phone communications tower near Green Garden Road?**

	Yes	No	Maybe	I don't know	Rating Average	Rating Count
	47.1% (8)	17.6% (3)	35.3% (6)	0.0% (0)	2.29	17
	Comments					1
	answered question					17
	skipped question					3

**9. Please indicate your level of support for the following regulations. Please rate on a scale of 1 to 5, with 5 equal to “Very supportive” and 1 equal to “Not supportive”.**

	<b>5 - Very supportive</b>	<b>4</b>	<b>3</b>	<b>2</b>	<b>1 - Not supportive</b>	<b>Rating Average</b>	<b>Rating Count</b>
Require larger lot widths along streams and lakes (to limit impact on water quality)	17.6% (3)	23.5% (4)	<b>35.3% (6)</b>	11.8% (2)	11.8% (2)	3.24	17
Require structures to be set back 100 feet from lakes and streams	23.5% (4)	23.5% (4)	<b>29.4% (5)</b>	11.8% (2)	11.8% (2)	3.35	17
Control alterations to the dunes along Lake Superior	<b>41.2% (7)</b>	0.0% (0)	17.6% (3)	23.5% (4)	17.6% (3)	3.24	17
Require removal of dilapidated, unsafe structures	<b>41.2% (7)</b>	11.8% (2)	17.6% (3)	5.9% (1)	23.5% (4)	3.41	17
Require basic property maintenance (exterior)	11.8% (2)	<b>29.4% (5)</b>	5.9% (1)	<b>29.4% (5)</b>	23.5% (4)	2.76	17
Control the number of inoperable cars and other scrap parts that can accumulate outdoors on a property	<b>52.9% (9)</b>	0.0% (0)	11.8% (2)	17.6% (3)	17.6% (3)	3.53	17
Require screening/fencing/vegetative buffers for outdoor storage of accumulated equipment, scrap metal, and junk	<b>52.9% (9)</b>	0.0% (0)	29.4% (5)	0.0% (0)	17.6% (3)	3.71	17
Limit outdoor storage of accumulated equipment and junk	<b>47.1% (8)</b>	0.0% (0)	17.6% (3)	5.9% (1)	29.4% (5)	3.29	17
Limitations on the number of accessory buildings	0.0% (0)	17.6% (3)	5.9% (1)	17.6% (3)	<b>58.8% (10)</b>	1.82	17
					Other comments		1
					<b>answered question</b>		<b>17</b>
					<b>skipped question</b>		<b>3</b>

**10. Listed below are current recreation opportunities available in the Township. In the first two columns, indicate if your household uses the opportunity by checking either "Yes - use" or "No - use". In the next three columns, rate your level of satisfaction with the facility on a scale of 1 to 3, with 3 equal to "Very satisfied" and 1 equal to "Not satisfied". In the last two columns, indicate your support for funding improvements for an opportunity by checking either "Yes - fund" or "No - fund".**

	Yes - use	No - use	3 - Very satisfied	2	1 - Not satisfied	Yes - fund	No - fund	Rating Count
Baseball / softball fields	17.6% (3)	<b>70.6%</b> <b>(12)</b>	5.9% (1)	17.6% (3)	5.9% (1)	41.2% (7)	23.5% (4)	17
Basketball courts	5.9% (1)	<b>82.4%</b> <b>(14)</b>	0.0% (0)	17.6% (3)	11.8% (2)	35.3% (6)	29.4% (5)	17
Biking / walking trails	<b>64.7%</b> <b>(11)</b>	17.6% (3)	23.5% (4)	35.3% (6)	0.0% (0)	52.9% (9)	23.5% (4)	17
Boat with motor launch	23.5% (4)	<b>58.8%</b> <b>(10)</b>	5.9% (1)	29.4% (5)	5.9% (1)	29.4% (5)	29.4% (5)	17
Boat / canoe / kayak launch (no motor)	47.1% (8)	41.2% (7)	5.9% (1)	47.1% (8)	5.9% (1)	<b>52.9%</b> <b>(9)</b>	23.5% (4)	17
Cross-country ski trails	<b>47.1%</b> <b>(8)</b>	35.3% (6)	5.9% (1)	29.4% (5)	11.8% (2)	<b>47.1%</b> <b>(8)</b>	29.4% (5)	17
Covered pavilion	17.6% (3)	<b>70.6%</b> <b>(12)</b>	0.0% (0)	11.8% (2)	17.6% (3)	17.6% (3)	41.2% (7)	17
Disc golf	17.6% (3)	<b>70.6%</b> <b>(12)</b>	5.9% (1)	17.6% (3)	11.8% (2)	23.5% (4)	35.3% (6)	17
Fishing / ice fishing	35.3% (6)	<b>52.9%</b> <b>(9)</b>	11.8% (2)	17.6% (3)	17.6% (3)	17.6% (3)	41.2% (7)	17
Fishing piers	11.8% (2)	<b>70.6%</b> <b>(12)</b>	5.9% (1)	11.8% (2)	17.6% (3)	23.5% (4)	29.4% (5)	17
Hiking / nature trail	<b>52.9%</b> <b>(9)</b>	35.3% (6)	17.6% (3)	35.3% (6)	5.9% (1)	35.3% (6)	35.3% (6)	17
Horseshoe court	11.8% (2)	<b>76.5%</b> <b>(13)</b>	0.0% (0)	5.9% (1)	23.5% (4)	23.5% (4)	35.3% (6)	17
Hunting	35.3% (6)	<b>52.9%</b> <b>(9)</b>	11.8% (2)	5.9% (1)	17.6% (3)	11.8% (2)	47.1% (8)	17



Ice skating / hockey	23.5% (4)	<b>64.7%</b> <b>(11)</b>	5.9% (1)	17.6% (3)	17.6% (3)	29.4% (5)	23.5% (4)	17
Kayak locker	0.0% (0)	<b>88.2%</b> <b>(15)</b>	0.0% (0)	17.6% (3)	11.8% (2)	17.6% (3)	41.2% (7)	17
Meeting room	0.0% (0)	<b>88.2%</b> <b>(15)</b>	5.9% (1)	11.8% (2)	17.6% (3)	17.6% (3)	35.3% (6)	17
Open space	41.2% (7)	<b>47.1%</b> <b>(8)</b>	5.9% (1)	23.5% (4)	11.8% (2)	35.3% (6)	29.4% (5)	17
Picnic locations	23.5% (4)	<b>64.7%</b> <b>(11)</b>	5.9% (1)	23.5% (4)	11.8% (2)	41.2% (7)	11.8% (2)	17
Playgrounds	23.5% (4)	<b>64.7%</b> <b>(11)</b>	5.9% (1)	29.4% (5)	5.9% (1)	41.2% (7)	11.8% (2)	17
Primitive camping	17.6% (3)	<b>70.6%</b> <b>(12)</b>	5.9% (1)	17.6% (3)	17.6% (3)	11.8% (2)	35.3% (6)	17
Restroom facilities	<b>47.1%</b> <b>(8)</b>	41.2% (7)	5.9% (1)	35.3% (6)	11.8% (2)	<b>47.1%</b> <b>(8)</b>	11.8% (2)	17
Small bed community garden (5' x 16' beds)	11.8% (2)	<b>76.5%</b> <b>(13)</b>	0.0% (0)	11.8% (2)	17.6% (3)	17.6% (3)	35.3% (6)	17
Soccer fields	23.5% (4)	<b>64.7%</b> <b>(11)</b>	11.8% (2)	17.6% (3)	0.0% (0)	41.2% (7)	29.4% (5)	17
Snowshoe trails	29.4% (5)	<b>58.8%</b> <b>(10)</b>	5.9% (1)	11.8% (2)	17.6% (3)	29.4% (5)	29.4% (5)	17
Swimming areas	35.3% (6)	<b>52.9%</b> <b>(9)</b>	5.9% (1)	17.6% (3)	17.6% (3)	29.4% (5)	17.6% (3)	17
Tennis courts	18.8% (3)	<b>68.8%</b> <b>(11)</b>	12.5% (2)	12.5% (2)	12.5% (2)	37.5% (6)	18.8% (3)	16

Other (please specify) 2

**answered question 17**

**skipped question 3**

**11. Listed below are recreation opportunities currently not available in the Township. Please indicate if you or any member of your household anticipates a use for the recreational opportunities by checking either "Yes - use" or "No - use" in the first two columns. Please indicate your support for funding of the opportunity by checking either "Yes - fund" or "No - fund" in the last two columns.**

	Yes - use	No - use	Yes - fund	No - fund	Rating Count
Additional motorized trail connections	37.5% (6)	<b>62.5% (10)</b>	31.3% (5)	31.3% (5)	16
Additional non-motorized trail connections	31.3% (5)	<b>68.8% (11)</b>	31.3% (5)	43.8% (7)	16
Adult fitness / aerobics classes, weight training	33.3% (5)	<b>66.7% (10)</b>	6.7% (1)	<b>66.7% (10)</b>	15
Aquatic / splash park	20.0% (3)	<b>80.0% (12)</b>	13.3% (2)	46.7% (7)	15
Bike polo	7.1% (1)	<b>92.9% (13)</b>	14.3% (2)	50.0% (7)	14
BMX biking	13.3% (2)	<b>86.7% (13)</b>	26.7% (4)	40.0% (6)	15
Community events	<b>53.3% (8)</b>	46.7% (7)	46.7% (7)	46.7% (7)	15
Community recreation center	35.7% (5)	<b>64.3% (9)</b>	28.6% (4)	42.9% (6)	14
Equestrian trails	20.0% (3)	<b>80.0% (12)</b>	13.3% (2)	46.7% (7)	15
Geocaching	21.4% (3)	<b>78.6% (11)</b>	21.4% (3)	42.9% (6)	14
Historic sites and museums	<b>61.5% (8)</b>	38.5% (5)	23.1% (3)	53.8% (7)	13
Indoor public spaces for community / private gatherings	26.7% (4)	<b>66.7% (10)</b>	33.3% (5)	46.7% (7)	15
Inline skating / roller blading trails	26.7% (4)	<b>73.3% (11)</b>	26.7% (4)	33.3% (5)	15
Large bed community gardens (20' by 40' beds+)	28.6% (4)	<b>71.4% (10)</b>	28.6% (4)	42.9% (6)	14
Mountain biking trails	<b>53.3% (8)</b>	46.7% (7)	40.0% (6)	33.3% (5)	15
Off-leash dog park	40.0% (6)	<b>60.0% (9)</b>	40.0% (6)	33.3% (5)	15
Outdoor swimming pool	6.7% (1)	<b>93.3% (14)</b>	6.7% (1)	53.3% (8)	15
Pickleball	23.1% (3)	<b>76.9% (10)</b>	23.1% (3)	46.2% (6)	13

Pre-school or early childhood recreation programs	7.7% (1)	<b>92.3% (12)</b>	23.1% (3)	46.2% (6)	13
Senior citizen recreation programs	<b>60.0% (9)</b>	40.0% (6)	<b>60.0% (9)</b>	26.7% (4)	15
Skateboarding area	21.4% (3)	<b>78.6% (11)</b>	21.4% (3)	42.9% (6)	14
Sledding hill	31.3% (5)	<b>68.8% (11)</b>	37.5% (6)	31.3% (5)	16
Small neighborhood park	33.3% (5)	<b>66.7% (10)</b>	33.3% (5)	33.3% (5)	15
Small bed community gardens (5' by 16' beds)	21.4% (3)	<b>78.6% (11)</b>	14.3% (2)	42.9% (6)	14
Summer camp programs	7.1% (1)	<b>92.9% (13)</b>	28.6% (4)	35.7% (5)	14
Using school facilities for basketball / volleyball	21.4% (3)	<b>78.6% (11)</b>	35.7% (5)	28.6% (4)	14
Youth programs (such as dance, art, and gymnastics)	21.4% (3)	<b>78.6% (11)</b>	28.6% (4)	35.7% (5)	14

Other (please specify) 1

**answered question 16**

**skipped question 4**

**12. Compared to other priorities for the Township (such as police, fire, streets), how important do you think it is for the Township to fund improvements for recreation facilities and opportunities?**

	<b>Very important</b>	<b>Somewhat important</b>	<b>Not important</b>	<b>Not sure</b>	<b>Rating Average</b>	<b>Rating Count</b>
	25.0% (4)	<b>56.3% (9)</b>	18.8% (3)	0.0% (0)	2.06	16
<b>answered question</b>						<b>16</b>
<b>skipped question</b>						<b>4</b>

**13. Please enter your additional comments or concerns regarding recreation in Chocolay Township.**

**Response  
Count**

3

**answered question**

**3**

**skipped question**

**17**

**14. How important are the following potential new public improvements and amenities?  
Please rate on a scale of 1 to 5, with 5 equal to “Very important” and 1 equal to “Not important”.**













	<b>5 - Very important</b>	<b>4</b>	<b>3</b>	<b>2</b>	<b>1 - Not important</b>	<b>Rating Average</b>	<b>Rating Count</b>
More attractive landscaping in public areas	26.7% (4)	13.3% (2)	20.0% (3)	0.0% (0)	<b>40.0% (6)</b>	2.87	15
Historic art mural in pedestrian tunnel	6.7% (1)	0.0% (0)	33.3% (5)	6.7% (1)	<b>53.3% (8)</b>	2.00	15
Wayfinding signs for local attractions	<b>25.0% (4)</b>	<b>25.0% (4)</b>	18.8% (3)	6.3% (1)	<b>25.0% (4)</b>	3.19	16
Township newsletter/information flyers	26.7% (4)	26.7% (4)	<b>40.0% (6)</b>	0.0% (0)	6.7% (1)	3.67	15
Visitor maps of local attractions	<b>37.5% (6)</b>	25.0% (4)	25.0% (4)	0.0% (0)	12.5% (2)	3.75	16
Benches along trails	<b>37.5% (6)</b>	25.0% (4)	18.8% (3)	12.5% (2)	6.3% (1)	3.75	16
Trash cans / pet refuse bags along trails	<b>43.8% (7)</b>	12.5% (2)	25.0% (4)	6.3% (1)	12.5% (2)	3.69	16
Expanded sewer supply area	20.0% (3)	13.3% (2)	20.0% (3)	6.7% (1)	<b>40.0% (6)</b>	2.67	15
Public water supply in selected growth areas	20.0% (3)	<b>26.7% (4)</b>	<b>26.7% (4)</b>	0.0% (0)	<b>26.7% (4)</b>	3.13	15
Improved public transportation options	26.7% (4)	26.7% (4)	6.7% (1)	6.7% (1)	<b>33.3% (5)</b>	3.07	15
New transit station (public buses)	18.8% (3)	25.0% (4)	18.8% (3)	6.3% (1)	<b>31.3% (5)</b>	2.94	16
Underground utilities (electric, cable, telephone) along US-41	25.0% (4)	25.0% (4)	<b>31.3% (5)</b>	0.0% (0)	18.8% (3)	3.38	16
Underground utilities (electric, cable, telephone) with new development	<b>46.7% (7)</b>	33.3% (5)	13.3% (2)	0.0% (0)	6.7% (1)	4.13	15
					Other (please specify)		2
					<b>answered question</b>		<b>16</b>
					<b>skipped question</b>		<b>4</b>

**15. How important are the following issues facing Chocolay Township in either the near or distant future? Rate on a scale of 1 to 5, with 5 equal to “Very important” and 1 equal to “Not important”.**






	<b>5 - Very important</b>	<b>4</b>	<b>3</b>	<b>2</b>	<b>1 - Not important</b>	<b>Rating Average</b>	<b>Rating Count</b>
Preserve wildlife habitat	<b>60.0% (9)</b>	26.7% (4)	13.3% (2)	0.0% (0)	0.0% (0)	4.47	15
Protect environmentally sensitive areas (wetlands, steep slopes, dunes)	<b>53.3% (8)</b>	33.3% (5)	13.3% (2)	0.0% (0)	0.0% (0)	4.40	15
Protect water resources	<b>73.3% (11)</b>	13.3% (2)	13.3% (2)	0.0% (0)	0.0% (0)	4.60	15
Preserve public access to water resources	<b>73.3% (11)</b>	13.3% (2)	13.3% (2)	0.0% (0)	0.0% (0)	4.60	15
Preserve agricultural lands for farming activities	<b>80.0% (12)</b>	13.3% (2)	6.7% (1)	0.0% (0)	0.0% (0)	4.73	15
Anticipate risks due to climate fluctuations	<b>26.7% (4)</b>	<b>26.7% (4)</b>	<b>26.7% (4)</b>	0.0% (0)	20.0% (3)	3.40	15
Inadequate water drainage or flooding	33.3% (5)	13.3% (2)	<b>40.0% (6)</b>	0.0% (0)	13.3% (2)	3.53	15
Limitations for development because of water supply issues	20.0% (3)	<b>46.7% (7)</b>	26.7% (4)	0.0% (0)	6.7% (1)	3.73	15
Create more job opportunities in the Township	<b>43.8% (7)</b>	12.5% (2)	18.8% (3)	6.3% (1)	18.8% (3)	3.56	16
Attract more businesses	<b>31.3% (5)</b>	18.8% (3)	25.0% (4)	12.5% (2)	12.5% (2)	3.44	16
Attract more residents	0.0% (0)	0.0% (0)	<b>60.0% (9)</b>	20.0% (3)	20.0% (3)	2.40	15
Attract young families	13.3% (2)	13.3% (2)	<b>40.0% (6)</b>	13.3% (2)	20.0% (3)	2.87	15
Senior services	<b>33.3% (5)</b>	13.3% (2)	<b>33.3% (5)</b>	13.3% (2)	6.7% (1)	3.53	15
Community health	20.0% (3)	<b>26.7% (4)</b>	<b>26.7% (4)</b>	20.0% (3)	6.7% (1)	3.33	15
Affordable housing	26.7% (4)	20.0% (3)	<b>46.7% (7)</b>	0.0% (0)	6.7% (1)	3.60	15
Maintain or improve road conditions	<b>75.0% (12)</b>	12.5% (2)	12.5% (2)	0.0% (0)	0.0% (0)	4.63	16

Protect and enhance the local food supply	26.7% (4)	26.7% (4)	<b>40.0% (6)</b>	6.7% (1)	0.0% (0)	3.73	15
Maintain curbside recycling services	<b>62.5% (10)</b>	6.3% (1)	31.3% (5)	0.0% (0)	0.0% (0)	4.31	16
Improve curbside recycling services	<b>50.0% (8)</b>	6.3% (1)	25.0% (4)	6.3% (1)	12.5% (2)	3.75	16
Maintain existing public facilities	<b>56.3% (9)</b>	12.5% (2)	25.0% (4)	6.3% (1)	0.0% (0)	4.19	16
Improve or provide new public facilities	26.7% (4)	20.0% (3)	<b>33.3% (5)</b>	0.0% (0)	20.0% (3)	3.33	15
Maintain existing police & fire services	<b>46.7% (7)</b>	13.3% (2)	26.7% (4)	0.0% (0)	13.3% (2)	3.80	15
Improve police & fire services	20.0% (3)	13.3% (2)	<b>40.0% (6)</b>	0.0% (0)	26.7% (4)	3.00	15
Control nuisance activities (noise, accumulation of junk / rubbish / garbage)	<b>28.6% (4)</b>	21.4% (3)	21.4% (3)	14.3% (2)	14.3% (2)	3.36	14
Keep taxes at or near present levels	<b>68.8% (11)</b>	12.5% (2)	6.3% (1)	6.3% (1)	6.3% (1)	4.31	16
Raise taxes for new / improved facilities or services	0.0% (0)	0.0% (0)	40.0% (6)	6.7% (1)	<b>53.3% (8)</b>	1.87	15
Lower taxes and decrease services	<b>40.0% (6)</b>	6.7% (1)	13.3% (2)	20.0% (3)	20.0% (3)	3.27	15
Locate alternate funding for desired improvements	<b>60.0% (9)</b>	20.0% (3)	20.0% (3)	0.0% (0)	0.0% (0)	4.40	15
						Other (please specify)	2
						<b>answered question</b>	<b>16</b>
						<b>skipped question</b>	<b>4</b>

**16. In reference to Chocolay Township, what does rural character mean to you? (check all that apply)**

		Response Percent	Response Count
Places to enjoy the sights and sounds of nature		87.5%	14
Large wooded lots with plenty of privacy between neighbors		87.5%	14
Subdivisions of homes with landscaping and mowed lawns		6.3%	1
Stately homes with well maintained lawns and park-like open spaces		0.0%	0
Quiet country roads fronted by farms and single-family homes		87.5%	14
Homes screened from neighbors and streets by natural areas which are not mowed		31.3%	5
Cleared lots with homes built close to the road		0.0%	0
Small hobby farms		81.3%	13
Traditional commercial farms with equipment and buildings		56.3%	9
Living in a place where you don't have to deal with a lot of government regulations		81.3%	13
Large areas of tilled fields, orchards, or pasture land with occasional houses		62.5%	10
Living with the sights, sounds, and smells of farm animals		50.0%	8
Quiet neighborhoods with no farm animals		12.5%	2
Commercial areas with ample, well-lit parking lots		6.3%	1



A place where homes and small country stores could be next to each other		43.8%	7
Dark areas that let you see the stars		62.5%	10
Clustered areas of small businesses		37.5%	6
Large, busy retail strips		0.0%	0
Access to outdoor recreation		75.0%	12
Hiking / biking trails		68.8%	11
	Other (please specify)		1
<b>answered question</b>			<b>16</b>
<b>skipped question</b>			<b>4</b>

**17. Which one of the following statements best represents your views toward Township taxes and services? (Please check only one box which best represents your views)**

		Response Percent	Response Count
Keeping taxes low is important, so we should not add any new services or facilities if it means raising taxes.	<input type="checkbox"/>	33.3%	5
<b>I realize that some small property tax increases may be necessary, within reason, to provide a few additional services or community facilities.</b>	<input checked="" type="checkbox"/>	<b>40.0%</b>	<b>6</b>
Chocolay Township should offer similar services and facilities as the City of Marquette and I am willing to pay higher property taxes, if necessary, for those services and facilities.	<input type="checkbox"/>	0.0%	0
Lower taxes, which may require reducing public services.	<input type="checkbox"/>	20.0%	3
I am undecided.	<input type="checkbox"/>	6.7%	1
		<b>answered question</b>	<b>15</b>
		<b>skipped question</b>	<b>5</b>

**18. How do you get information on what is happening in the Township? (check all that apply)**

		Response Percent	Response Count
Contact Township staff	<input type="checkbox"/>	6.7%	1
<b>Newspaper</b>	<input checked="" type="checkbox"/>	<b>93.3%</b>	<b>14</b>
Radio	<input type="checkbox"/>	20.0%	3
Social media (such as Facebook)	<input type="checkbox"/>	6.7%	1
Talk to an elected or appointed official	<input type="checkbox"/>	6.7%	1
Television	<input type="checkbox"/>	26.7%	4
Township Hall message sign	<input type="checkbox"/>	40.0%	6
Township web site (www.chocolay.org)	<input type="checkbox"/>	33.3%	5
Word of mouth	<input type="checkbox"/>	46.7%	7
	Other (please specify)		0
<b>answered question</b>			<b>15</b>
<b>skipped question</b>			<b>5</b>

**19. Please add your additional master plan comments or concerns.**

	Response Count
	2
<b>answered question</b>	<b>2</b>
<b>skipped question</b>	<b>18</b>

**Page 3, Q4. The Chocolay Township Planning Commission wishes to gain public input about the appropriate scale or intensity of animal homesteading activities (the keeping of animals) based on the information above. Please indicate your opinion about whether the following activities should be allowed in your...**

- |   |  |                      |
|---|--|----------------------|
| 1 | Keep as many as you want!  | Oct 1, 2013 12:50 PM |
| 2 | just for raising or having ,breeding,etc; dogs need a permit no more then 3 dogs | Sep 22, 2013 8:30 AM |

**Page 4, Q5. Which of the following uses do you think are appropriate for the neighborhood in which your property is located? Assume that there are appropriate regulations to reduce the potential for nuisance impacts (i.e. proper setbacks, buffers, appropriate scale or intensity of use) and there are appropr...**

- |   |                                       |                      |
|---|---------------------------------------|----------------------|
| 1 | Outdoor wood boiler should meet code. | Oct 1, 2013 11:10 AM |
|---|---------------------------------------|----------------------|

**Page 5, Q6. In your opinion, which of the following are appropriate uses for Township-owned property? (check all that apply)**

- |   |   |                     |
|---|---|---------------------|
| 1 | Why does the Township need to have property other than what the Township offices are on?? | Sep 9, 2013 6:44 PM |
|---|---|---------------------|

**Page 5, Q7. Would you support the placement of a cell phone communications tower at the Silver Creek Recreation Area?**

- |   |  |                      |
|---|--|----------------------|
| 1 | I live on Wanda Drive off M28 and we have little to no reception at all. Our carrier is Verizon and they just opened a new store in Harvey.....we need more towers!!!! | Sep 10, 2013 5:46 AM |
|---|--|----------------------|

**Page 5, Q8. Would you support the placement of a cell phone communications tower near Green Garden Road?**

- |   |  |                      |
|---|--|----------------------|
| 1 | I live on Wanda Drive off M28 and we have little to no reception at all. Our carrier is Verizon and they just opened a new store in Harvey.....we need more towers!!!! | Sep 10, 2013 5:46 AM |
|---|--|----------------------|

**Page 6, Q9. Please indicate your level of support for the following regulations. Please rate on a scale of 1 to 5, with 5 equal to "Very supportive" and 1 equal to "Not supportive".**

- |   |  |                     |
|---|--|---------------------|
| 1 | Do not over control property owners rights to use their property as they see fit | Sep 8, 2013 8:24 AM |
|---|--|---------------------|

**Page 6, Q9. Please indicate your level of support for the following regulations. Please rate on a scale of 1 to 5, with 5 equal to "Very supportive" and 1 equal to "Not supportive".**

unless there is PROVEN health or nuisance issues. everyone mind your own business, get a life.

**Page 7, Q10. Listed below are current recreation opportunities available in the Township. In the first two columns, indicate if your household uses the opportunity by checking either "Yes - use" or "No - use". In the next three columns, rate your level of satisfaction with the facility on a scale of 1 to 3, w...**

1	atv/orv trails	Sep 22, 2013 8:45 AM
2	The tennis courts at silver creek are in horrible shape.	Sep 10, 2013 2:31 PM

**Page 7, Q11. Listed below are recreation opportunities currently not available in the Township. Please indicate if you or any member of your household anticipates a use for the recreational opportunities by checking either "Yes - use" or "No - use" in the first two columns. Please indicate your support for fu...**

1	Let user pay township fees, not taxpayer.	Oct 1, 2013 1:01 PM
---	---	---------------------

**Page 7, Q13. Please enter your additional comments or concerns regarding recreation in Chocolay Township.**

1	Use money to fix roads.	Oct 1, 2013 1:01 PM
2	if we can open atv/orv,s in the chocolay area it would bring money to our area and then maybe thay would lower our taxes this would be a good thing make the recreation money pay chocolays high taxes not the people of chocolay twp;	Sep 22, 2013 8:45 AM
3	Marquette has plenty of facilities. Others not needed.	Sep 9, 2013 6:54 PM

**Page 8, Q14. How important are the following potential new public improvements and amenities? Please rate on a scale of 1 to 5, with 5 equal to "Very important" and 1 equal to "Not important".**

1	Township should not be big city government.	Oct 1, 2013 1:02 PM
2	There is no natural gas line available along M28 to which we have access. As the area becomes more developed and there are more year round residents, would that be possible?	Sep 9, 2013 1:00 PM

**Page 9, Q15. How important are the following issues facing Chocolay Township in either the near or distant future? Rate on a scale of 1 to 5, with 5 equal to "Very important" and 1 equal to "Not important".**

1	Lets fix roadways first!	Oct 1, 2013 1:03 PM
2	Lower taxes.	Oct 1, 2013 12:47 PM

**Page 10, Q16. In reference to Chocolay Township, what does rural character mean to you? (check all that apply)**

1	atv/orv trails to ride threw chocolay twp;	Sep 22, 2013 8:54 AM
---	--	----------------------

**Page 11, Q19. Please add your additional master plan comments or concerns.**

1	If you want big city, annex the township to Marquette and close township office in Harvey.	Oct 1, 2013 1:04 PM
2	the chocolay twp; needs to give all users a chance to have a motorized trail to go threw our twp; its not fair when the people who pay taxes cannot use and get access threw a motorized area chocolay twp; needs to go forward and get with the rest of the program at leased give it a chance and just try it for 2yrs to see if it works for mortorized trails. thanks i hope this will work because i always tell my kids we have to give people and things a chance some people will be made but we are all tax payers and we have to be fair to all and at least give them a chance.	Sep 22, 2013 9:02 AM